



**Field Survey done by the students of the Department in the nearby villages for Project Work**



Barbari Jhar, Assam, India  
FX37+94V, Barbari Jhar, Assam 781313, India  
Lat 26.452747°  
Long 90.962745°  
22/11/23 11:05 AM GMT +05:30

GPS Map Camera



 **GPS Map Camera**

Hala Pakuri, Assam, India

FX48+JM8, SH 2, Hala Pakuri, Assam 781313, India

Lat 26.456524°

Long 90.966386°

22/11/23 11:21 AM GMT +05:30



 **GPS Map Camera**



Joypur, Assam, India


FX27+8V4, Joypur, Assam 781313, India

Lat 26.450882°

Long 90.963505°

22/11/23 11:30 AM GMT +05:30



 **GPS Map Camera**



Joypur, Assam, India

FX27+8V4, Joypur, Assam 781313, India

Lat 26.450585°

Long 90.96405°

22/11/23 11:36 AM GMT +05:30